

Planning Proposal - Maps

2 Macarthur Drive, Holsworthy

Draft Amendment 80 of Liverpool Local Environmental Plan 2008 to amend development standards and enable 9000sqm of retail on land located at 2 Macarthur Drive, Holsworthy

14 November 2022

Mapping

The existing and the proposed changes to the LLEP 2008 are shown in the maps below.

Floor Space Ratio Maps

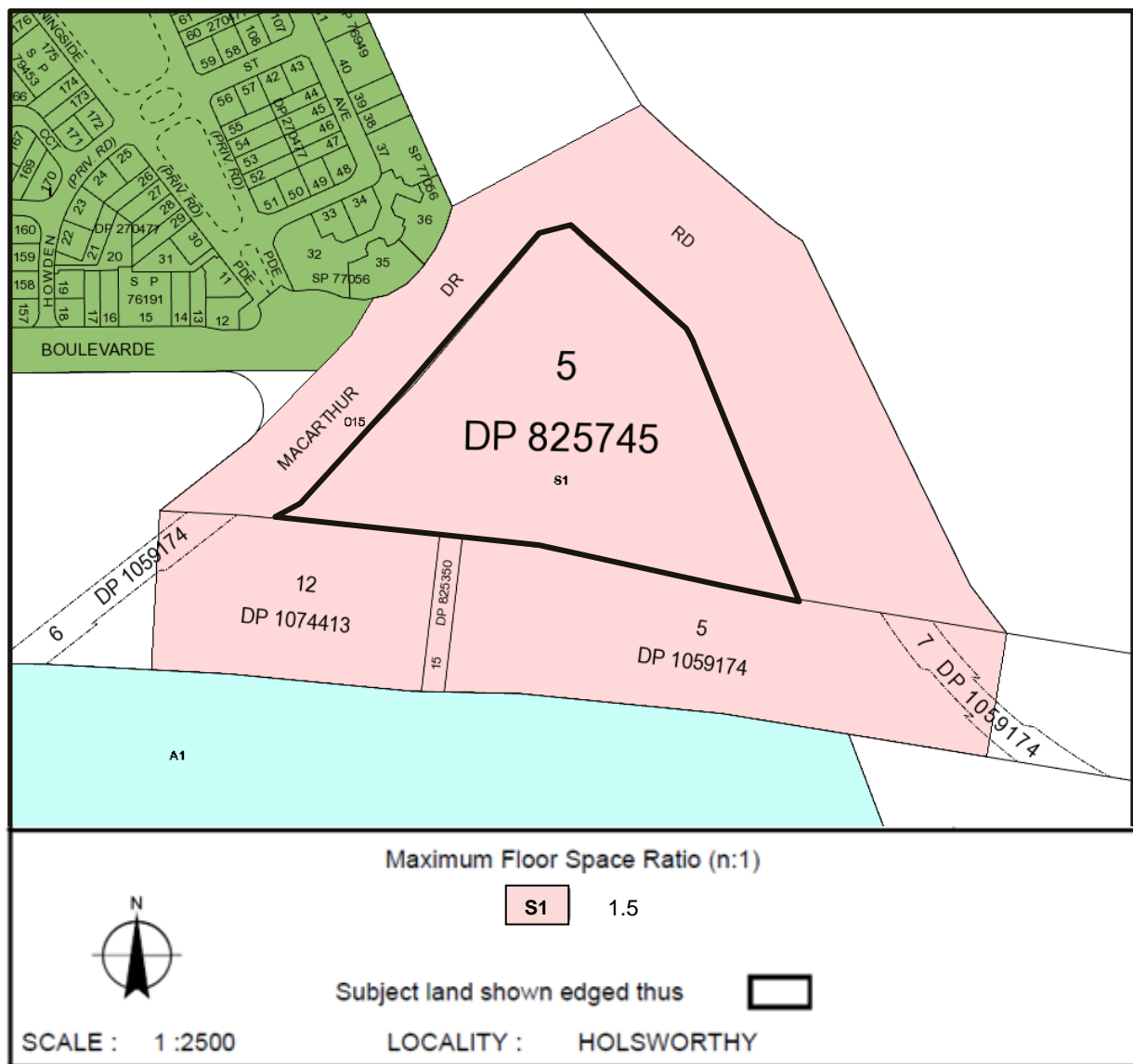


Figure 1: Existing floor space ratio map for the subject site

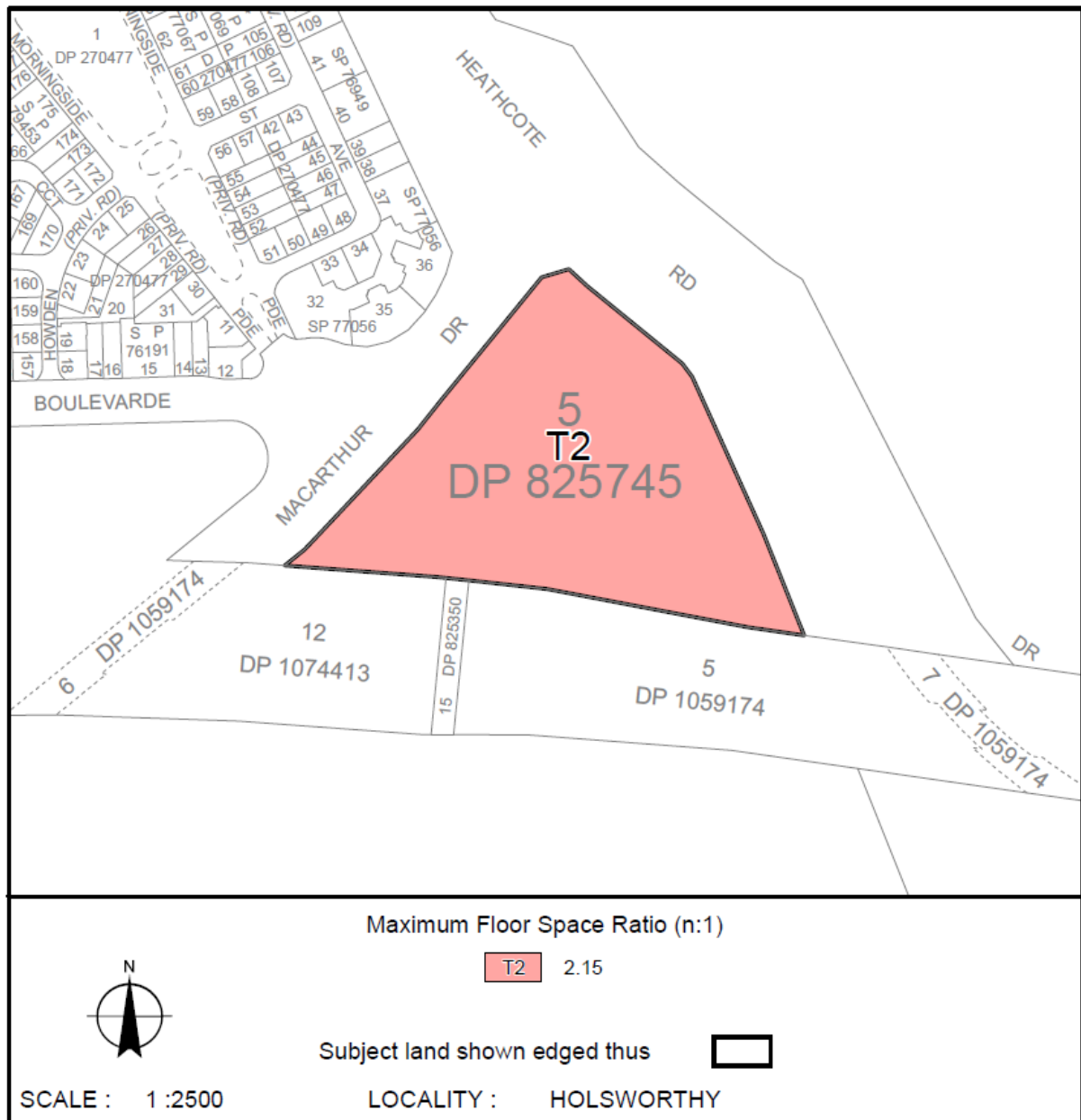


Figure 2: Proposed floor space ratio map for the subject site

Height of Building Maps

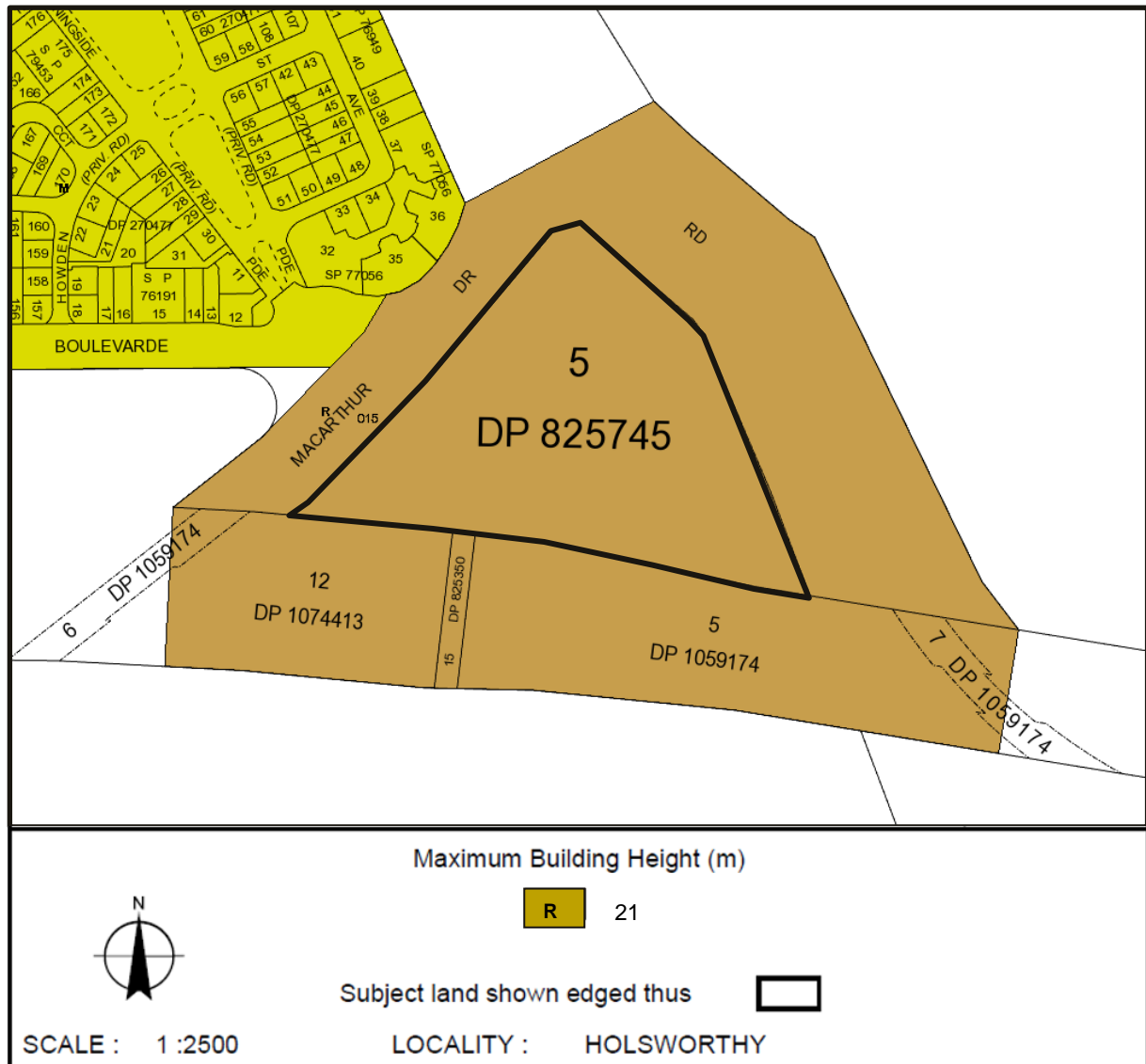


Figure 3: Existing height of building map for the subject site

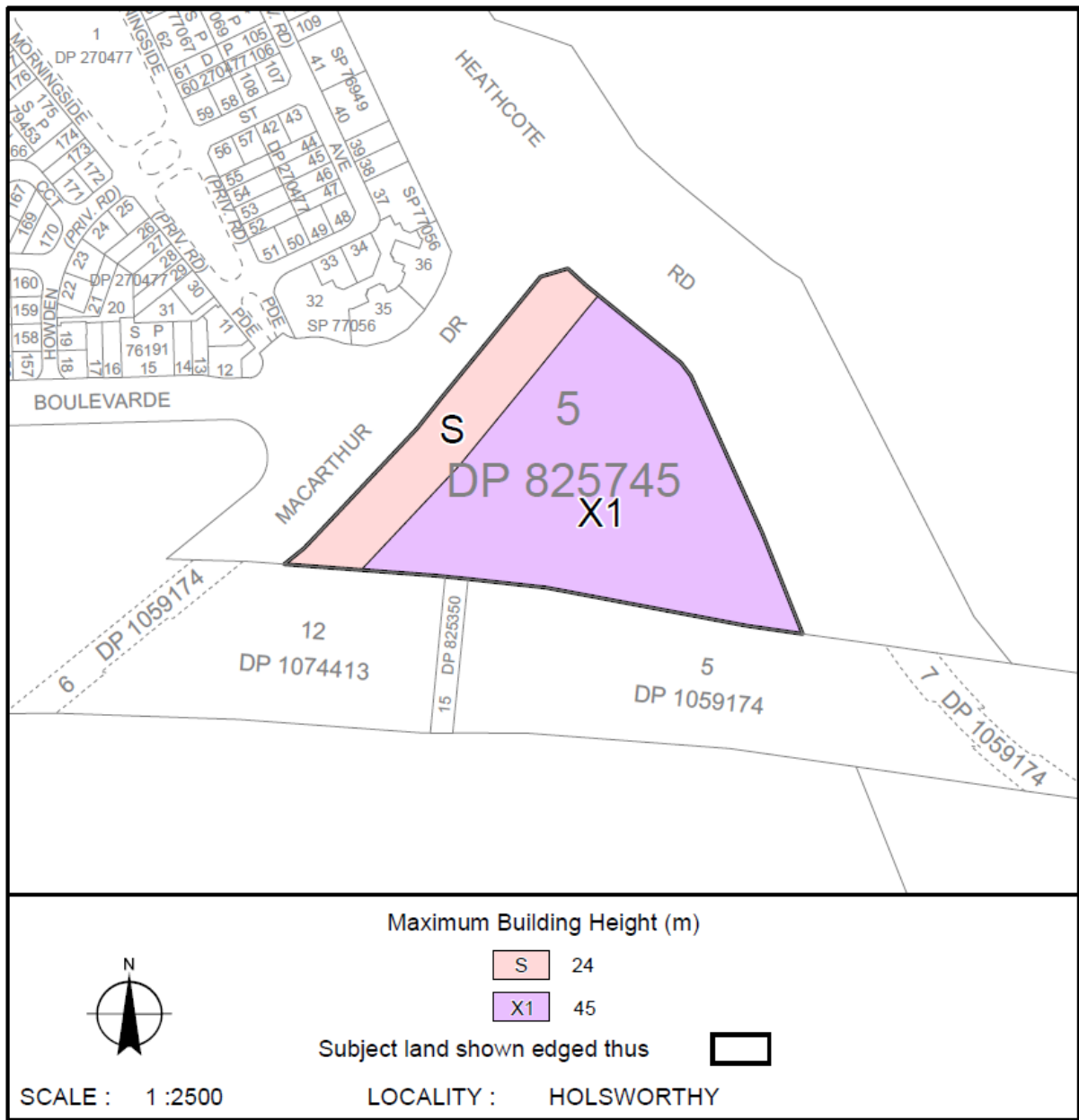


Figure 4: Proposed height of building map for the subject site